










**West Central Reliability
Project Overview**

Legend

-  Proposed Project Route
 -  ComEd Substation
 -  Railroad
 -  Municipal Boundary
 -  Township Boundary
 -  County Boundary
- Roads**
-  Interstate
 -  US Highway
 -  State Highway

